




BALDPATE MOUNTAIN TRAIL GUIDE

APPENDIX G

| Baldpate Mountain Trails | Trail Marker Color | Hiking  | Horses  | Mountain Bikes  | Description |
|---------------------------------|---------------------------|--|--|---|--|
| Ridge | White | YES | YES | YES | Wide trail through the woods with gentle grades and wonderful views. Starts at the Pleasant Valley Parking Area runs along mountains ridge and ends at the Summit. (2 miles) |
| Northwest Loop | Red | YES | YES WITH LIMITS | YES WITH LIMITS | Loop trail that begins at the western edge of the Ridge Trail. Sections limited to hikers only until drainage repairs are completed. Some steep slopes. (1.2 miles) |
| Pleasant Valley | White | YES | YES WITH LIMITS | YES WITH LIMITS | Horses and cyclist observe trail closings when wet. Trail has some poorly drained areas. Hikers only above the creek near Howell Farm interpretive areas. Bikes and Horses enter through the power line entrance. The trail crosses a rock-strewn bridge and passes ruin foundation. (1 mile.) |
| Copper Hill | Orange | YES | YES | YES | Trail passes the ruins of an old house with a chimney still standing. Some steep slopes and wet areas. (1mile) |
| Creek Spur | Blue | YES | YES | YES | Narrow trail through second growth forest. (.4 mile) |
| Fiddler Creek-Summit | Blue | YES | NO | NO | The Trail begins at the Fiddlers Creek Parking area with a gentle rise through the forest and then climbs steeply ascending to a natural stone staircase built by volunteers. The trail ends at the summit meadow. (1.3 miles) |
| Honey Hollow Trail | Red | YES | YES WITH LIMITS | YES | This trail begins at Church Street with parking at Washington Crossing State Park. Crosses Fiddlers Creek and follows the small Honey Hollow Brook as it leaves the brook it follows an old logging road. Horses take alternate route at Cedar Grove Trail (.75 mile) |
| Kuser Trail | Blue | YES | YES | YES | Begins at the Cedar Grove trail and runs north then crosses Honey Hollow and runs towards the power lines. Steady but gradual grade. |
| Cedar Grove Trail | Orange | YES | YES | YES | Trail follows an old woods road steeply up through a cedar grove. (.4 mile) |
| Old Hollow Road Trail | White | YES | YES | YES | Follows route of the Old Honey Hollow Road from the 19 th and early 20 th centuries. |
| Stone Bridge Trail | Orange | YES | YES | YES | The route passes over 2 old stone culvert-bridges and near the visible stone foundation of a long gone farm house. |